

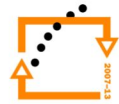


EVROPSKÁ UNIE



MINISTERSTVO ŠKOLSTVÍ,
MLÁDEŽE A TĚLOVÝCHOVY

INVESTICE DO ROZVOJE VZDĚLÁVÁNÍ



OP Vzdělávání
pro konkurenceschopnost

Kraj Vysocina



Téma: U.S.A. - Geography

Vypracoval/a: Mgr. Jana Hlaváčová

TENTO PROJEKT JE SPOLUFINANCOVÁN EVROPSKÝM SOCIÁLNÍM
FONDEM A STÁTNÍM ROZPOČTEM ČESKÉ REPUBLIKY.

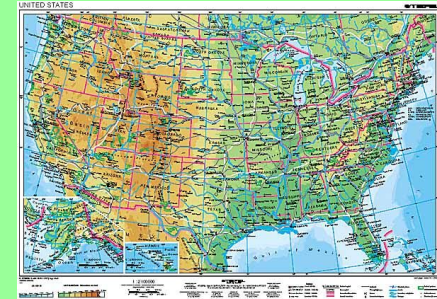


OP Vzdělávání
pro konkurenceschopnost

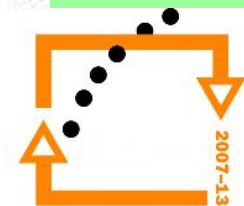
Borders

- Canada in the North
- Mexico in the South
- The Pacific Ocean in the West
- The Atlantic Ocean in the East

- Alaska, Hawaii Islands /separated parts/




UNITED STATES





OP Vzdělávání
pro konkurenceschopnost

Mountains

- the Cordilleras
 - the Rocky Mountains
 - the Cascade Range
 - the Sierra Nevada





- The Appalacian Mountains



Rivers and Lakes

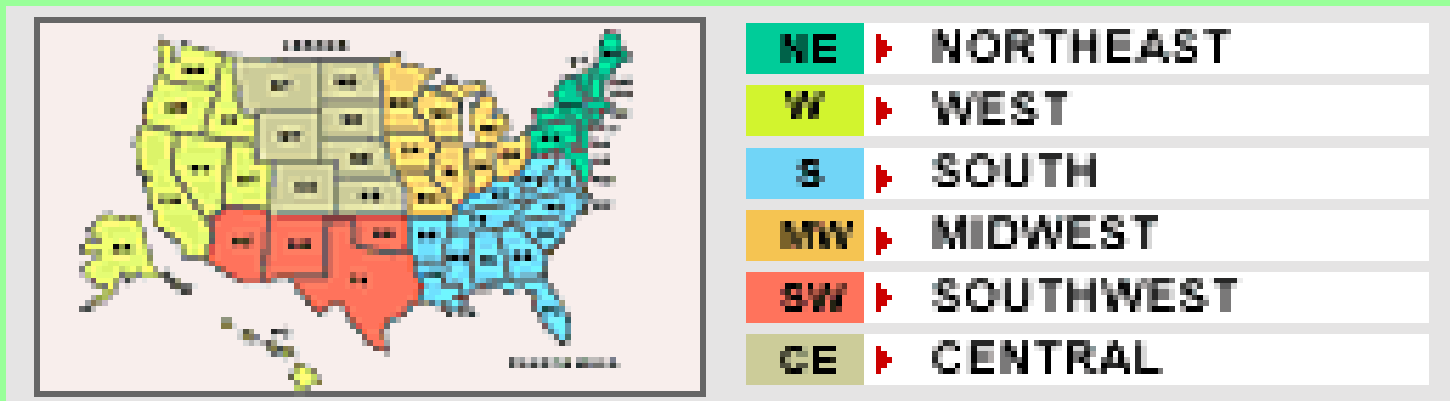
- The Mississippi River /the longest one/
- The Missouri and the Ohio
- The Colorado River /Grand Canyon/
- The Rio Grande /on the Mexican border/
- The Hudson /in the northwest, connected with Great Lakes/
- The Yukon /in Alaska/

- Great Lakes /in the north/



Climate

- USA is a large country, it varies in climate conditions very much. It can be divided into six climate regions, excluding Alaska and Hawaii.
- The coldest regions are in the North and Northeast
- The hottest regions are in the South and Southwest /Death Valley/



Použité zdroje

- <http://www.path2usa.com> USA climate
- BOLLES, E. B. *The Beauty of America*, 1. vyd. London: Octopus Books Limited 1979. 96 s.
ISBN 07064 0958 2